






TOWNSHIP OF WEST LINCOLN

MAP 6 SCHEDULE 'A' WADE ROAD SECONDARY PLAN

LEGEND

-  LOW DENSITY RESIDENTIAL
-  MEDIUM DENSITY RESIDENTIAL
-  PUBLIC PARKS
-  HAZARD LANDS
-  SECONDARY PLAN BOUNDARY



NOTE: THIS MAP IS TO BE INTERPRETED
IN CONJUNCTION WITH THE TEXT
OF THE OFFICIAL PLAN.

