







# TOWNSHIP OF WEST LINCOLN OFFICIAL PLAN


## SCHEDULE 'B-2' - LAND USE CAISTOR

### Legend

-  Good General Agricultural
-  Rural Area
-  Hamlet Settlement Area \*\*
-  Landfill Constraint Area
-  Natural Heritage System \*
-  Municipal Boundary

\* For more information regarding the Natural Heritage System see Schedule 'C' and Section 10 of the Official Plan.

\*\* For Hamlet Settlement Area Boundaries see Schedules 'D-1' to 'D-4',



Note: This map is to be interpreted in conjunction with the text of the Official Plan.

Date: October 4, 2010 (ah)

