









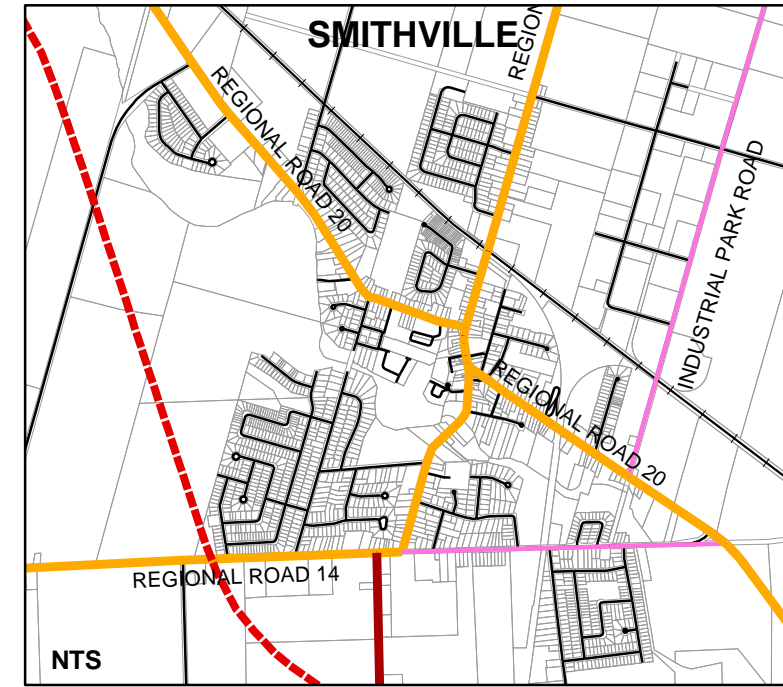
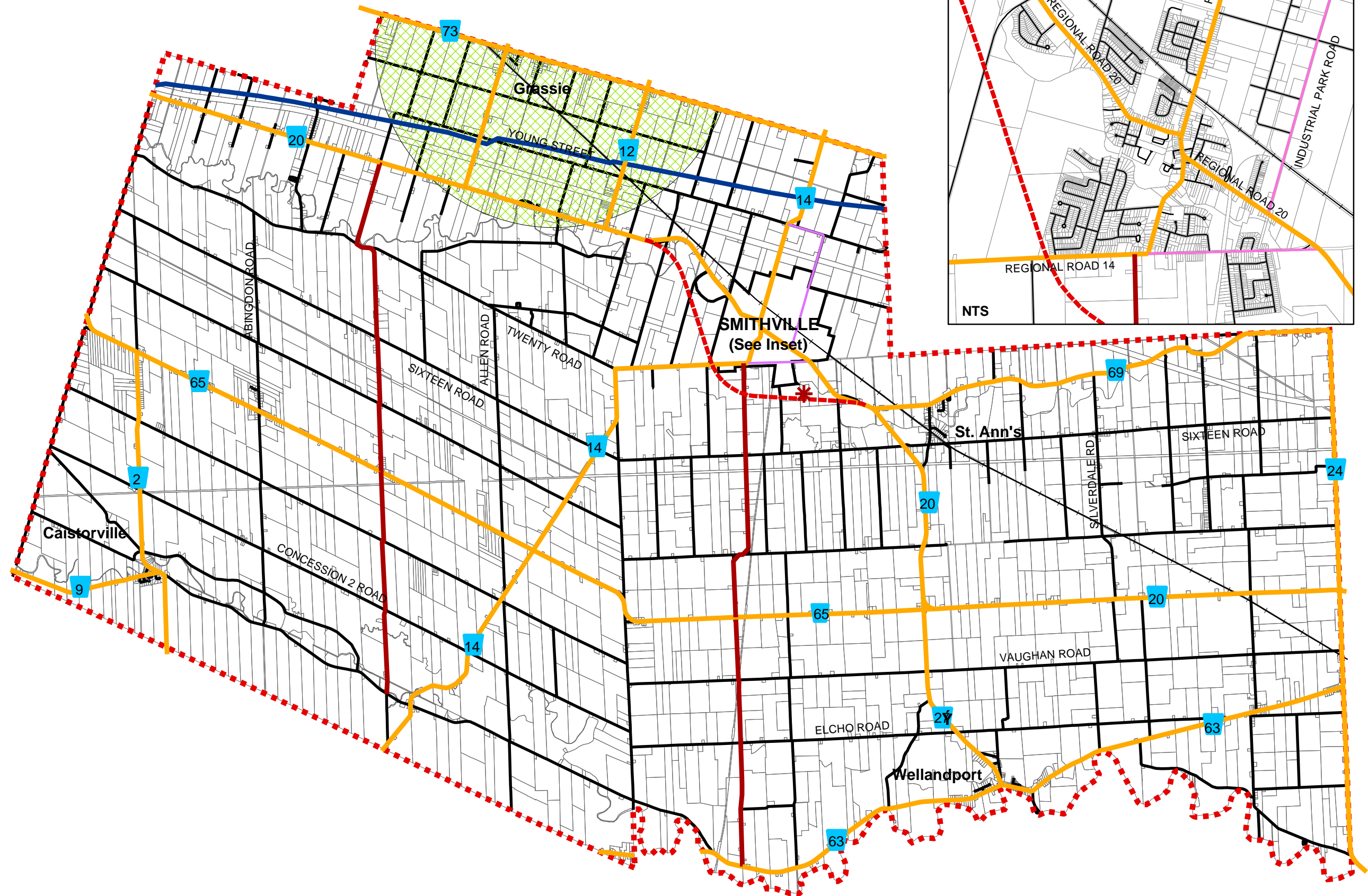


TOWNSHIP OF WEST LINCOLN OFFICIAL PLAN


SCHEDULE 'F' INFRASTRUCTURE & TRANSPORTATION


Legend

-  Arterial
-  Township Arterial
-  Collector
-  Local Road
-  Rail Corridor
-  Trans Canada Pipeline
-  Airfield Outer Surface
-  Smithville Sewage Lagoons
-  Highway 20 By-pass
-  Municipal Boundary



DRAFT

 **TOWNSHIP OF WEST LINCOLN**
PLANNING DEPARTMENT



Note: This map is to be interpreted in conjunction with the text of the Official Plan.

Date: August 31, 2010 (ah)