







TOWNSHIP OF WEST LINCOLN

SMITHVILLE

MAP 5 SCHEDULE 'A'

SPRING CREEK HEIGHTS SECONDARY PLAN

LEGEND

-  LOW DENSITY RESIDENTIAL
-  MEDIUM DENSITY RESIDENTIAL
-  SPECIAL RESIDENTIAL
-  LANDSCAPE BUFFER
-  INDUSTRIAL
-  PUBLIC PARKS
-  SECONDARY PLAN BOUNDARY

NOTE: THIS MAP IS TO BE INTERPRETED
IN CONJUNCTION WITH THE TEXT
OF THE OFFICIAL PLAN.



0 100 200m



 **BLS Planning
Associates**