







TOWNSHIP OF WEST LINCOLN OFFICIAL PLAN

SCHEDULE 'E-3' SECONDARY PLAN - SPRING CREEK HEIGHTS

Legend

-  Urban Settlement Area Boundary **
-  Secondary Plan Boundary
-  Low Density Residential
-  Medium Density Residential
-  Open Space
-  Institutional
-  Special Institutional
-  Restricted Employment Area

** Settlement Area Boundary are depicted on this Schedule for information purposes only.



Note: This map is to be interpreted in conjunction with the text of the Official Plan.

Date: October 4, 2010 (ah)

