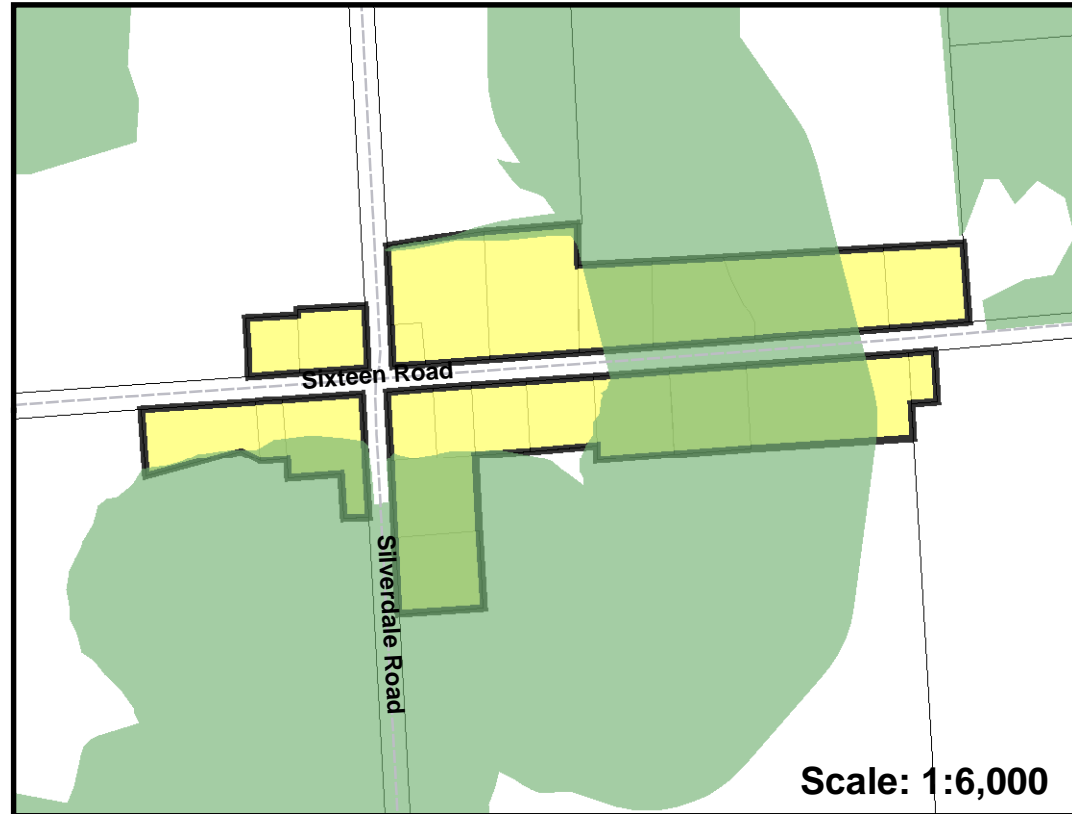
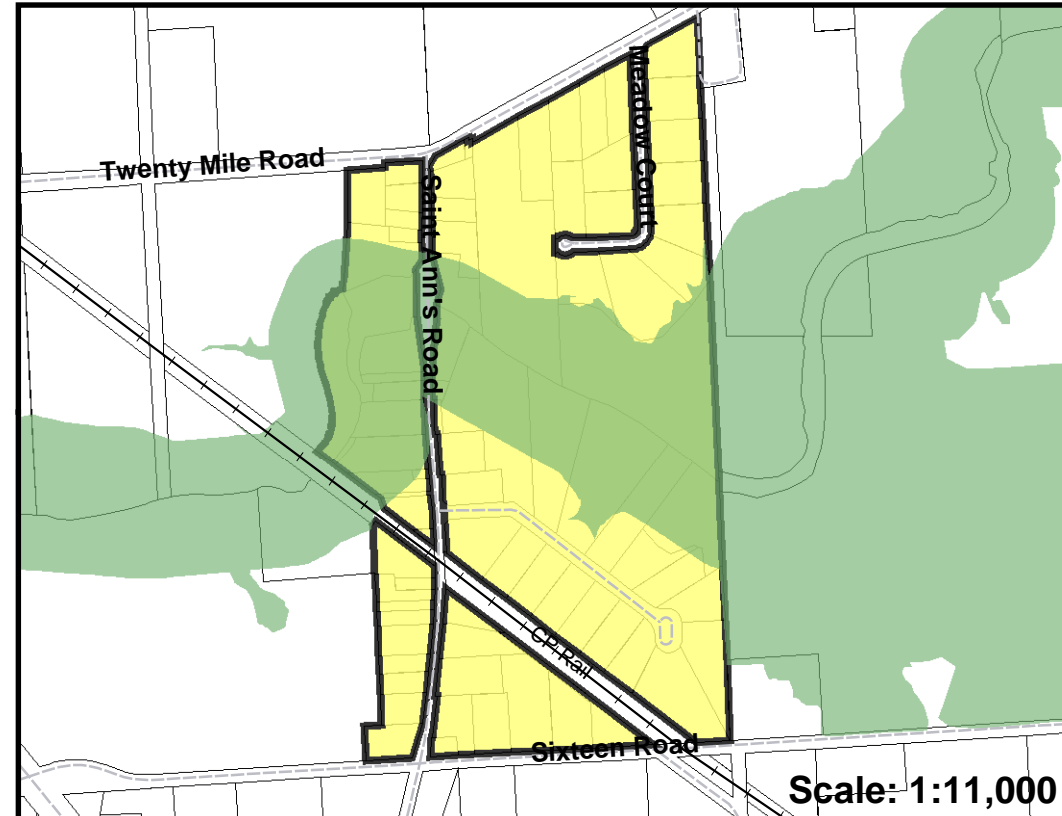


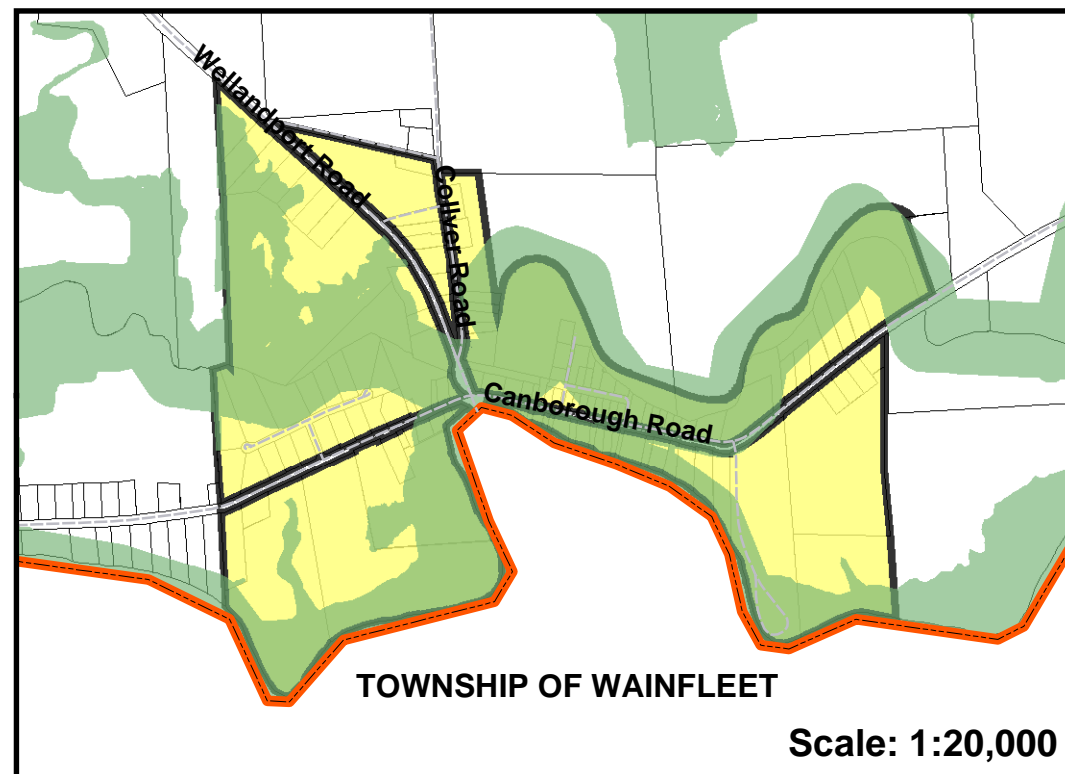
SILVERDALE



ST. ANN'S






WELLANDPORT




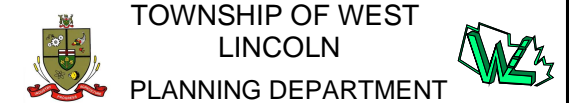
TOWNSHIP OF WEST LINCOLN OFFICIAL PLAN

SCHEDULE 'D-4' - HAMLET BOUNDARIES

Legend

-  Hamlet
-  Natural Heritage System *
-  Municipal Boundary

* For more information regarding the Natural Heritage Designation see Schedule 'C' and Section 10 of the Official Plan.



Note: This map is to be interpreted in conjunction with the text of the Official Plan.

Date: October 4, 2010 (ah)