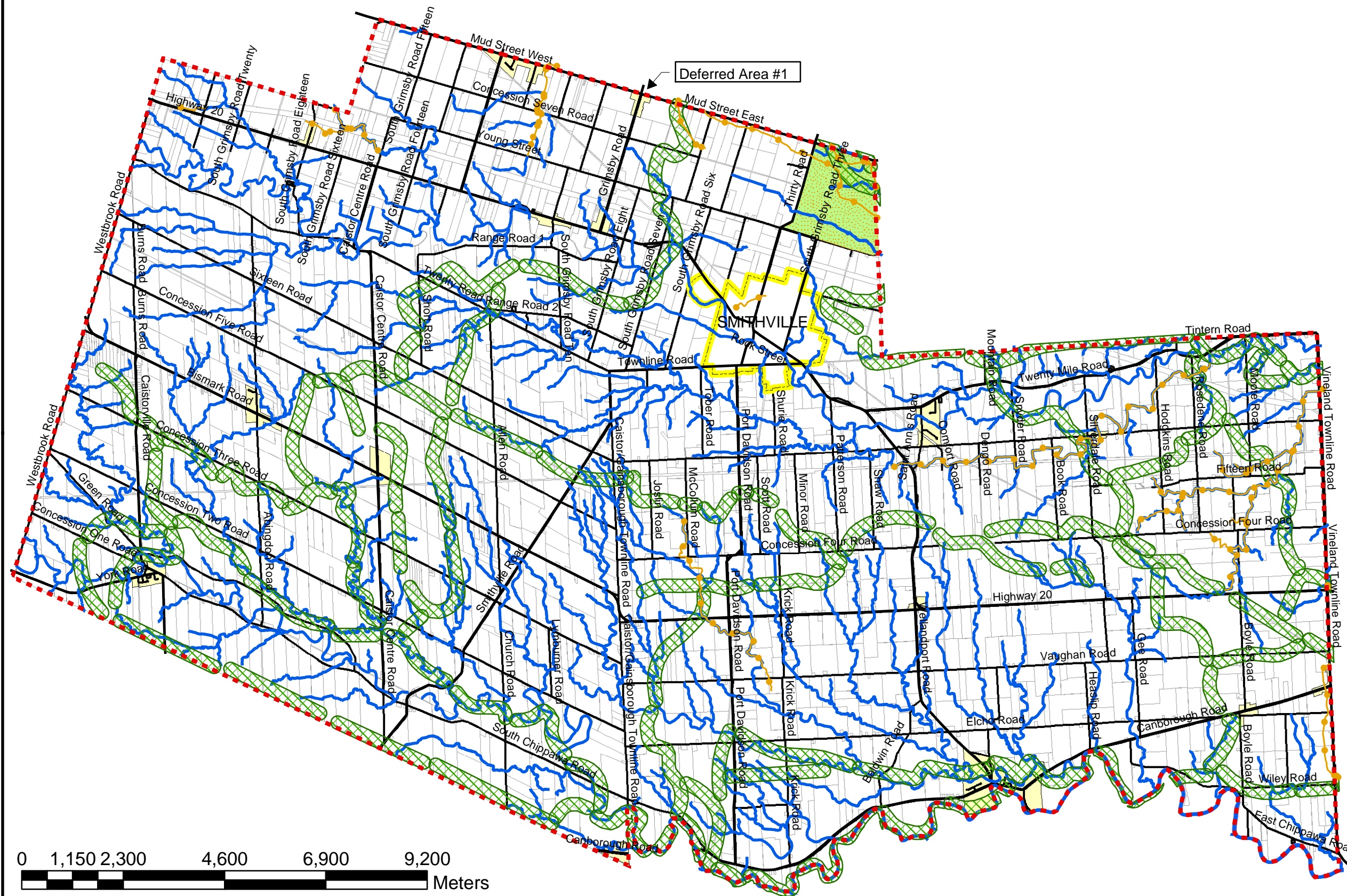


# TOWNSHIP OF WEST LINCOLN OFFICIAL PLAN

## SCHEDULE 'C-4' - NATURAL HERITAGE SYSTEM - OTHER FEATURES




### Legend


- Greenbelt Lands
- Core Natural Heritage Corridors
- Fish Habitat\*
- Fish Habitat \*
- Municipal Drain
- Urban Settlement Area\*\*
- Hamlet Settlement Area \*\*
- Municipal Boundary

\* Adjacent lands are not shown on this plan and are established in accordance with the policies of Section 10 of this Plan.

\*\* Settlement Area Boundary and Hamlet Area Boundaries are depicted on this Schedule for information purposes only.



Note: This map is to be interpreted in conjunction with the text of the Official Plan.



Date: October 4, 2010 (ah)