










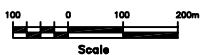
NOTE: THIS MAP IS TO BE INTERPRETED IN CONJUNCTION WITH THE TEXT OF THE OFFICIAL PLAN.

TOWNSHIP OF WEST LINCOLN
 MAP 2
 SCHEDULE 'A'
 LAND USE PLAN

LEGEND

-  - URBAN RESIDENTIAL
-  - GENERAL COMMERCIAL
-  - HIGHWAY COMMERCIAL
-  - INDUSTRIAL
-  - PRESTIGE INDUSTRIAL

-  - HAZARD
-  - PUBLIC PARKS
-  - URBAN AREA BOUNDARY AND COMMUNITY IMPROVEMENT AREA
-  - ENVIRONMENTAL CONSTRAINT AREA



 BLS Planning Associates