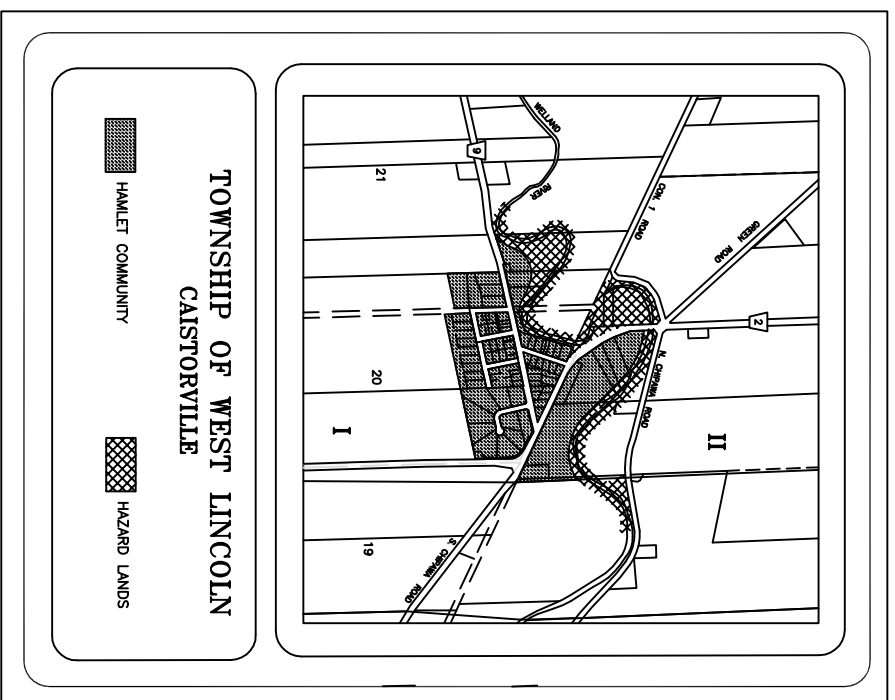
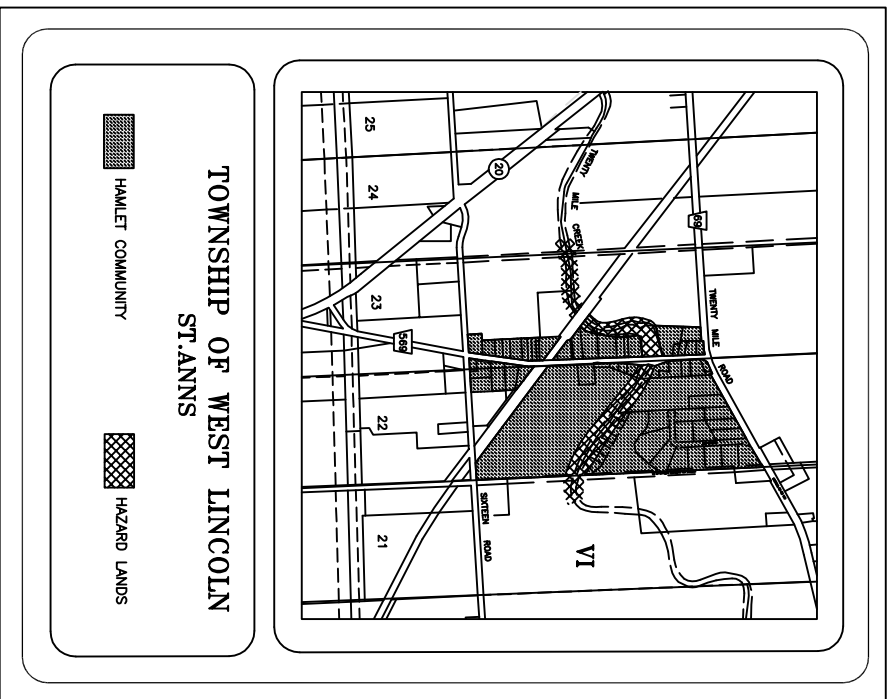
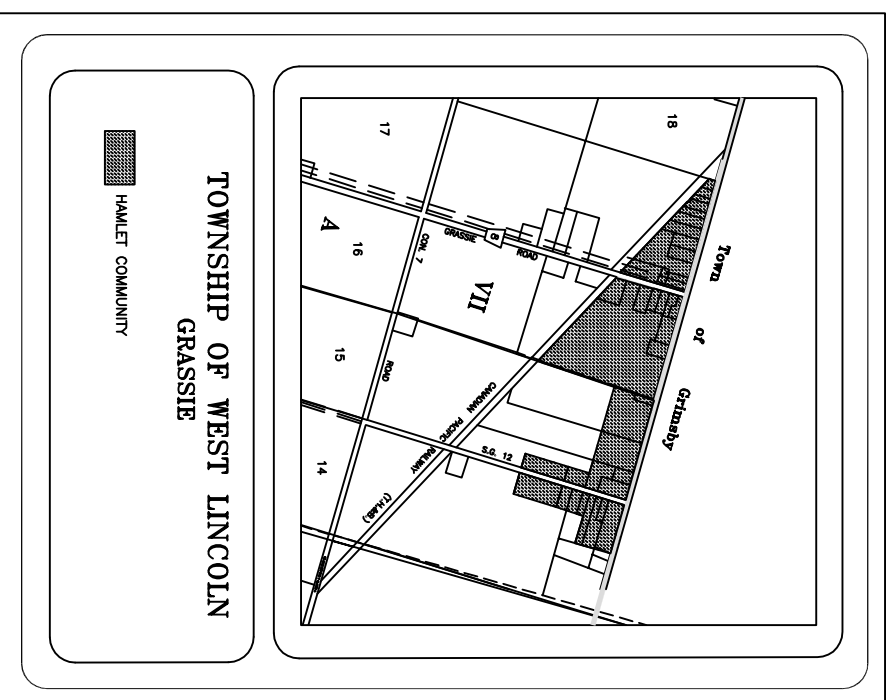
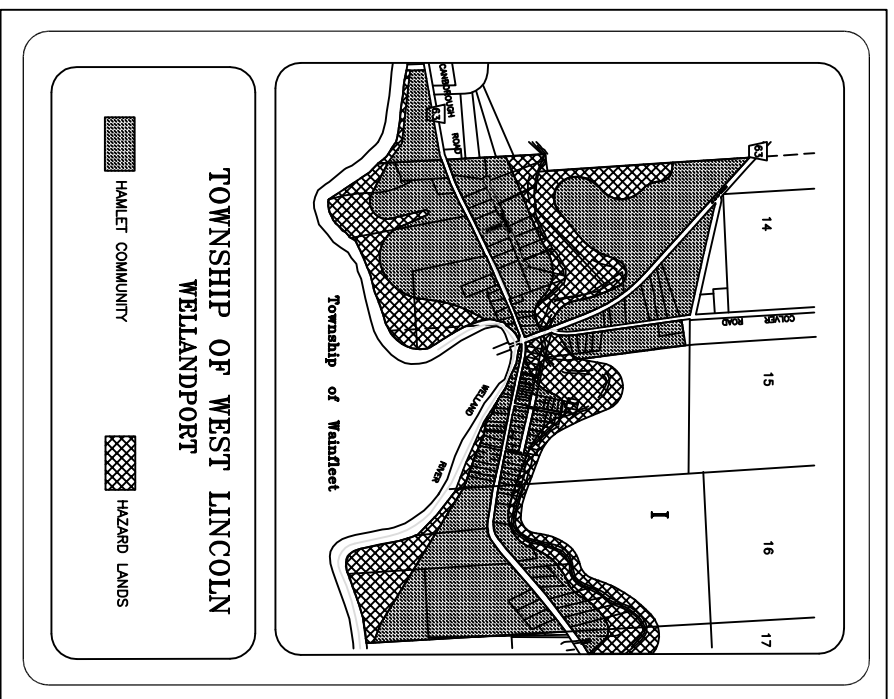
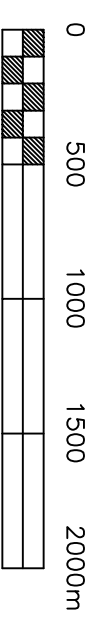


# TOWNSHIP OF WEST LINCOLN

## MAP 3 SCHEDULE 'A' HAMLET MAPS



**NOTE:** THIS MAP IS TO BE INTERPRETED IN CONJUNCTION WITH THE TEXT OF THE OFFICIAL PLAN.



Metric Scale:

