

SURVEYOR'S SEAL

SKETCH

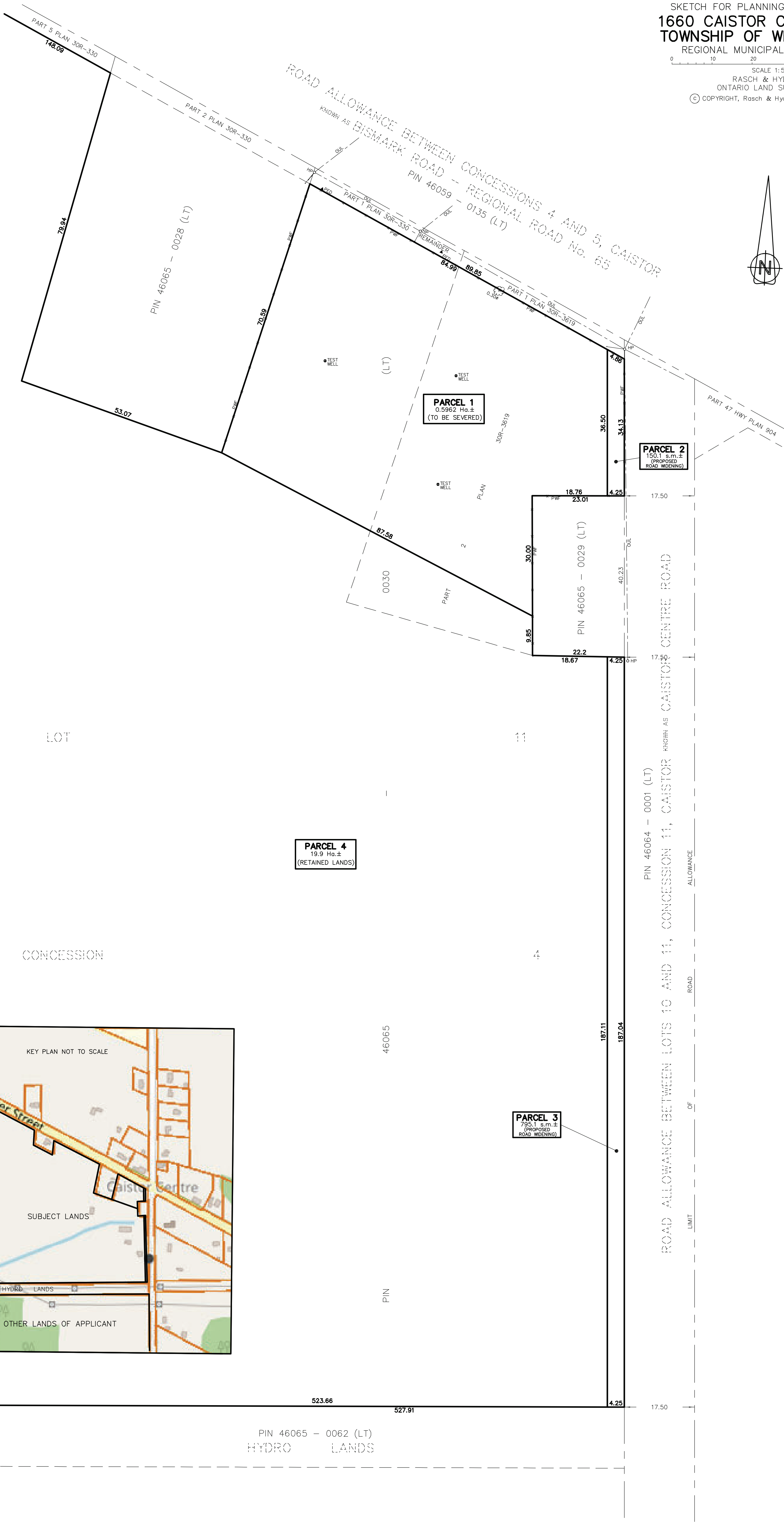
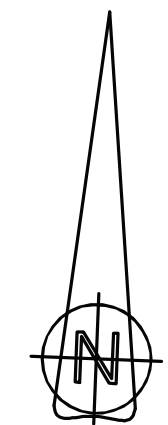
THIS IS AN ORIGINAL COPY IF EMBOSSED BY THE SURVEYOR'S SEAL OR PDF CERTIFIED

SKETCH FOR PLANNING ACT APPLICATION  
1660 CAISTOR CENTRE ROAD  
TOWNSHIP OF WEST LINCOLN  
REGIONAL MUNICIPALITY OF NIAGARA

SCALE 1:500

RASCH & HYDE LTD.  
ONTARIO LAND SURVEYORS

© COPYRIGHT, Rasch & Hyde Ltd., OLS's, 2025



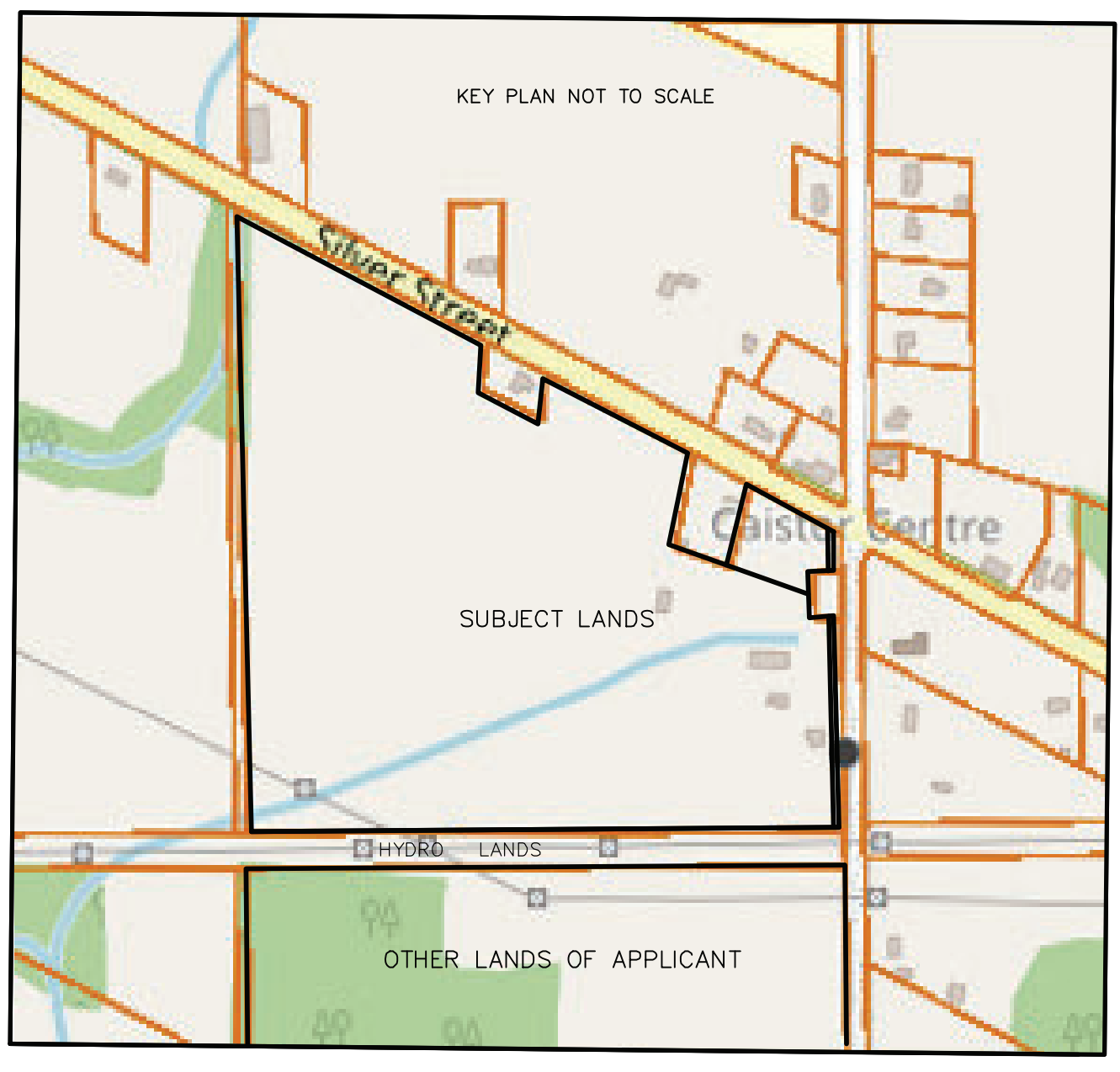
LOT

11

PARCEL 4  
19.9 Ha.±  
(RETAINED LANDS)

CONCESSION

4



PARCEL 3  
795.1 s.m.±  
(PROPOSED ROAD WIDENING)

523.66 527.91

PIN 46065 - 0062 (LT)  
HYDRO LANDS

NOVEMBER 10, 2025  
DATE

*Harold D. Hyde*  
HAROLD D. HYDE  
ONTARIO LAND SURVEYOR

**BOUNDARY NOTE**  
BOUNDARIES HAVE BEEN DERIVED FROM REGISTRY OFFICE RECORDS AND ACTUAL FIELD WORK.

**METRIC NOTE**  
DISTANCES SHOWN ON THIS SKETCH ARE IN METRES AND CAN BE CONVERTED TO FEET BY DIVIDING BY 0.3048.

**LEGEND**  
PIN DENOTES PROPERTY IDENTIFIER NUMBER  
HP DENOTES HYDRO/UTILITY POLE  
OUL DENOTES OVERHEAD HYDRO/UTILITY POLE LINE  
PWF DENOTES POST AND WIRE FENCE  
N=NORTH, S=SOUTH, E=EAST, W=WEST

**PROPERTY DESCRIPTION**  
PART OF LOT 11, CONCESSION 4  
GEOGRAPHIC TOWNSHIP OF CAISTOR  
TOWNSHIP OF WEST LINCOLN  
ALL OF PIN 46065-0030 (LT)

**CAUTION**  
1. THIS IS NOT A PLAN OF SURVEY AND SHALL NOT BE USED EXCEPT FOR THE PURPOSES INDICATED IN THE TITLE BLOCK.  
2. THIS SKETCH IS PROTECTED BY COPYRIGHT ©  
3. THIS IS NOT AN ORIGINAL COPY UNLESS EMBOSSED WITH THE SURVEYOR'S SEAL, OR PDF CERTIFIED.

**RASCH + HYDE LTD.**  
Ontario Land Surveyors  
P.O. Box 6, 1333 Highway #3 East, Unit B  
DUNNVILLE, ONT, N1A 2X1  
DUNNVILLE: 905-774-7188 FORT ERIE: 905-871-9757  
(FAX: 905-774-4000)  
HAROLD D. HYDE O.L.S.  
SCALE 1 : 500 SURVEY : 25-198 DRWN BY : T. Matheson