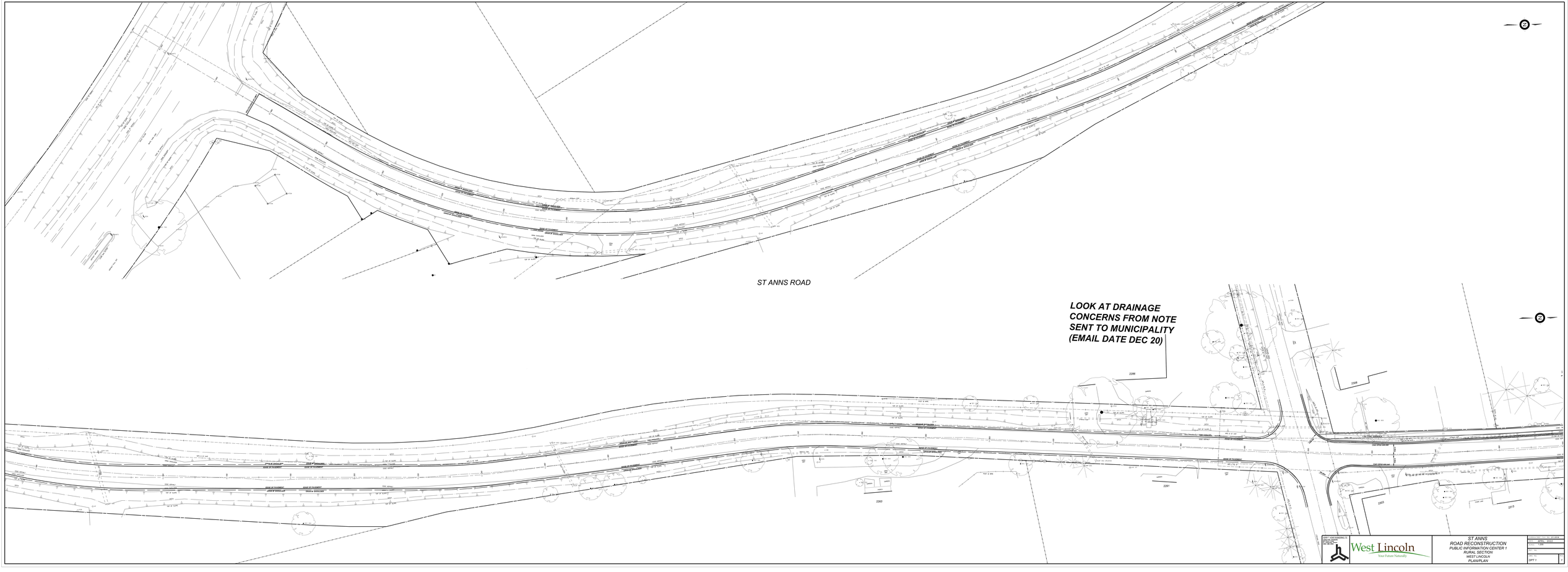
ST ANNS ROAD
LOOK AT DRAINAGE CONCERNS FROM NOTE SENT TO MUNICIPALITY (EMAIL DATE DEC 20)
2288
2306
2291
2263
2313
West Lincoln
Your Future Naturally
ST ANNS
ROAD RECONSTRUCTION
PUBLIC INFORMATION CENTER 1
RURAL SECTION
WEST LINCOLN
PLAN/PLAN

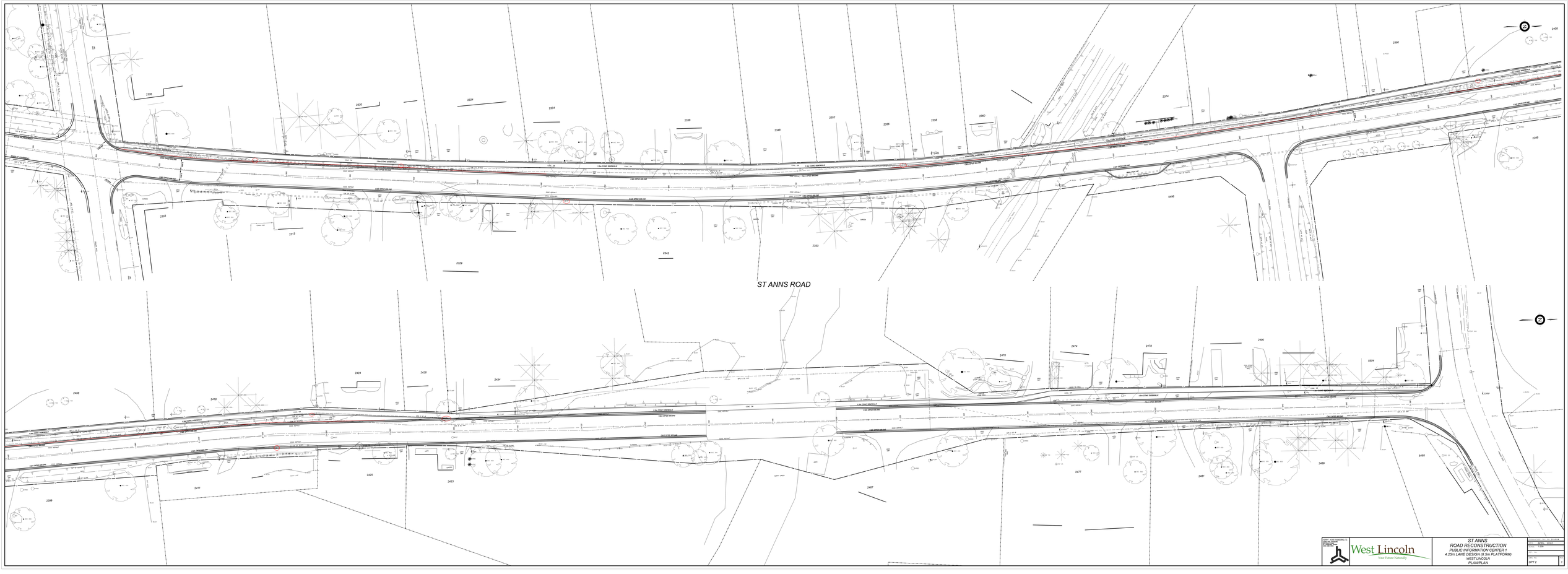
ST ANNS ROAD
1.5m CONC SIDEWALK
CONC 18
CONC 18
EXC SPOT 100.000
EXC SPOT 100.000
EXC SPOT 100.000

NOTE: CONTRACTOR TO VERIFY ALL DIMENSIONS BEFORE CONSTRUCTION

West Lincoln
Your Future Naturally

ST ANNS
ROAD RECONSTRUCTION
PUBLIC INFORMATION CENTER 1
4.25m LANE DESIGN (8.5m PLATFORM) NO CURB
WEST LINCOLN
PLAN/PLAN

DESIGNED BY:	DRAWN BY:
DATE:	SCALE: 1:500
DWG. No.	
PROJ. No.	
OPT 2	1

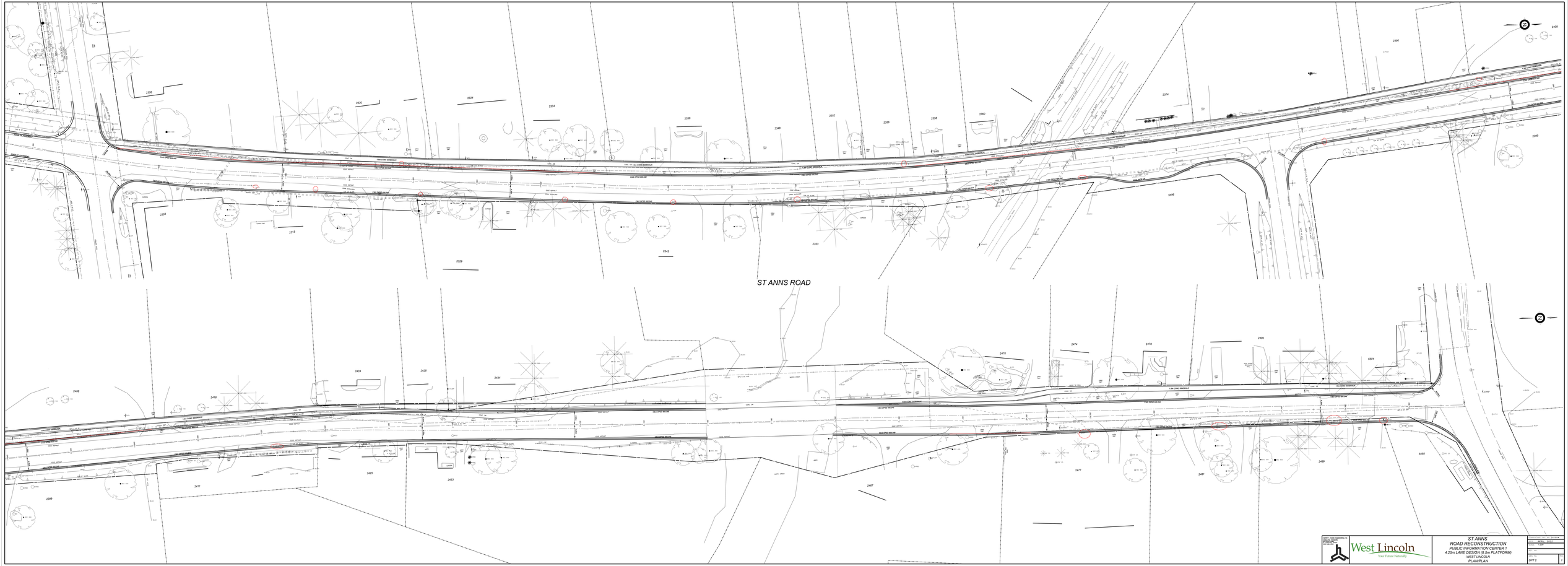
ST ANNS ROAD
West Lincoln
Your Future Naturally
ST ANNS
ROAD RECONSTRUCTION
PUBLIC INFORMATION CENTER 1
4.25m LANE DESIGN (8.5m PLATFORM)
WEST LINCOLN
PLAN/PLAN

NOTE: THIS DRAWING IS NOT TO BE SCALED
ALL DIMENSIONS ARE IN METRES

West Lincoln
Your Future Naturally

ST ANNS
ROAD RECONSTRUCTION
PUBLIC INFORMATION CENTER 1
4.25m LANE DESIGN (8.5m PLATFORM) NO CURB
WEST LINCOLN
PLAN/PLAN

DATE:	DESIGNED:
DRAWN:	REVIEWED:
SCALE: 1:250	
PROJ. No.	
DWG. No. OPT 2	1

ST ANNS ROAD

NOTE: DRAWINGS ARE NOT TO BE SCALED. ALL DIMENSIONS ARE IN METRES UNLESS OTHERWISE NOTED.	West Lincoln Your Future Naturally	ST ANNS ROAD RECONSTRUCTION PUBLIC INFORMATION CENTER 1 4.25m LANE DESIGN (8.5m PLATFORM) NO CURB WEST LINCOLN PLAN/PLAN
		DATE: FEBRUARY 2, 2022 SCALE: 1:500 DWN: MT CHK: MT DFT 2

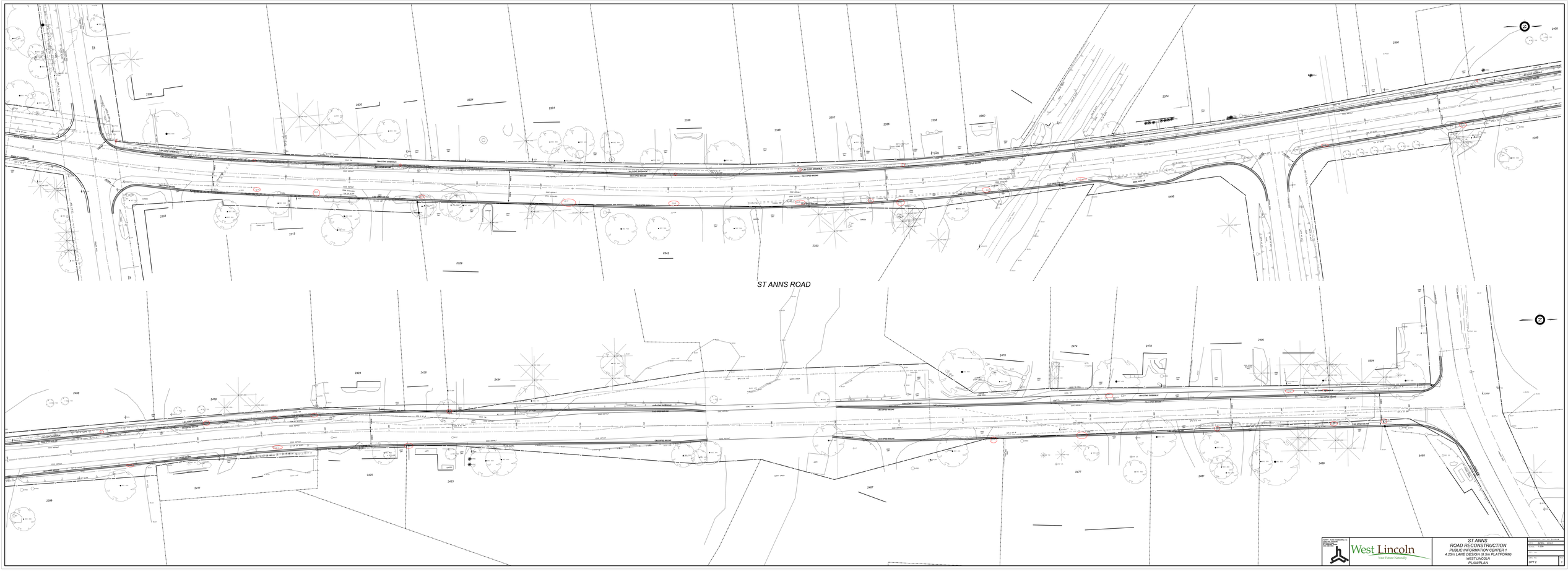
ST ANNS ROAD
2
2
West Lincoln
Your Future Naturally
ST ANNS
ROAD RECONSTRUCTION
PUBLIC INFORMATION CENTER 1
4.25m LANE DESIGN (8.5m PLATFORM)
WEST LINCOLN
PLAN/PLAN
APRIL 2022
1:250
DFT 2

SIXTEEN ROAD
ATTERNA CRES.
1.8m CONC SIDEWALK
2.6m OPSD 600.040
2.6m OPSD 600.050
2.6m OPSD 600.060
2.6m OPSD 600.080
2.6m OPSD 600.090
2.6m OPSD 600.100
2.6m OPSD 600.110
2.6m OPSD 600.120
2.6m OPSD 600.130
2.6m OPSD 600.140
2.6m OPSD 600.150
2.6m OPSD 600.160
2.6m OPSD 600.170
2.6m OPSD 600.180
2.6m OPSD 600.190
2.6m OPSD 600.200
2.6m OPSD