
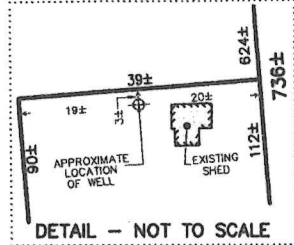
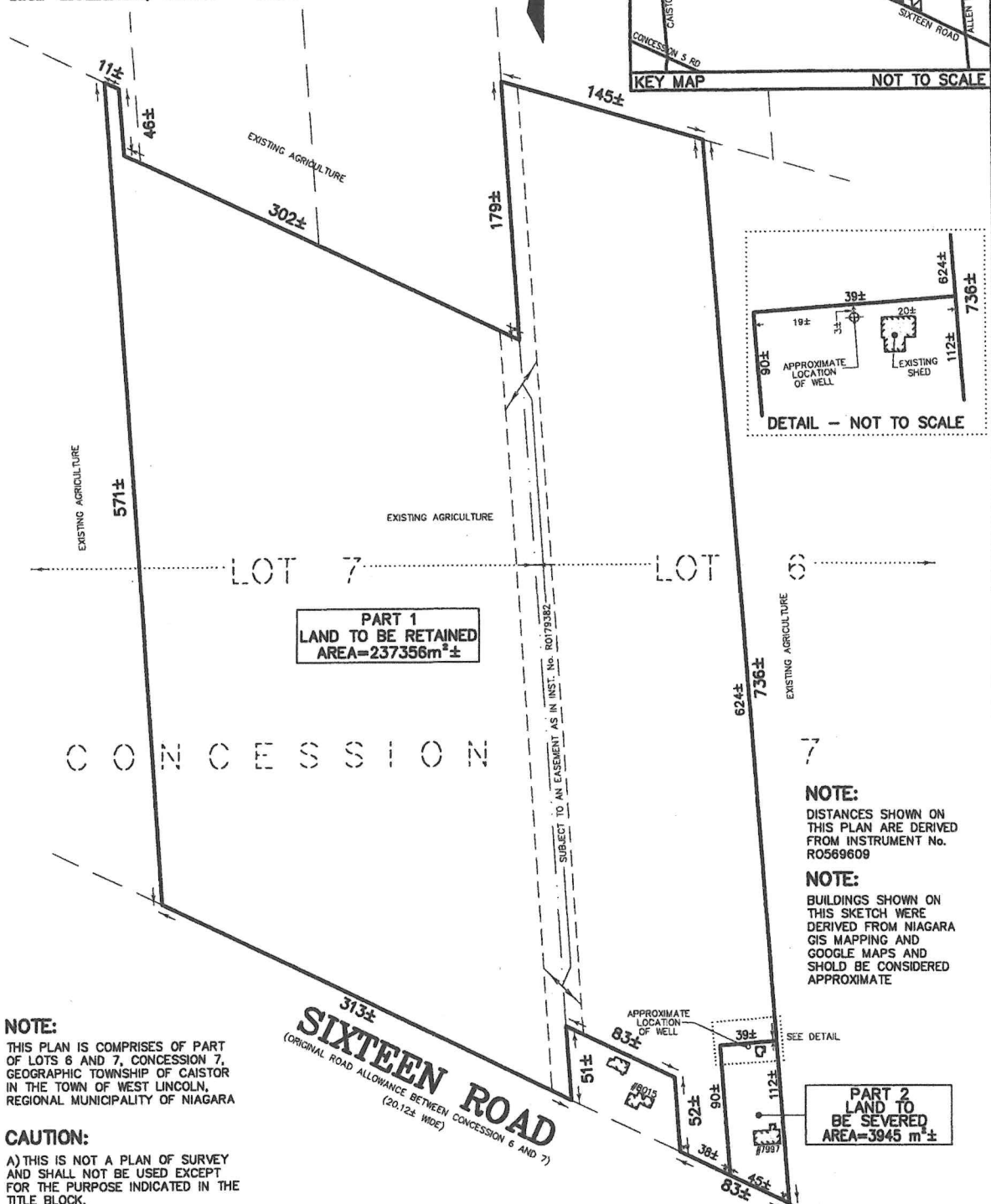
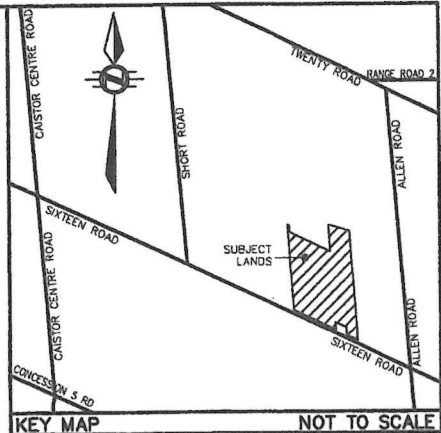
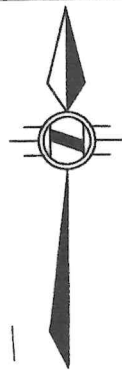


SKETCH FOR SEVERENCE APPLICATION
 OF
7997 SIXTEEN ROAD
 IN THE
TOWN OF WEST LINCOLN
 REGIONAL MUNICIPALITY OF NIAGARA

SCALE 1:2750 METRIC



R.A. McLAREN, O.L.S. - 2025



NOTE:
 DISTANCES SHOWN ON THIS PLAN ARE DERIVED FROM INSTRUMENT No. R0569609

NOTE:
 BUILDINGS SHOWN ON THIS SKETCH WERE DERIVED FROM NIAGARA GIS MAPPING AND GOOGLE MAPS AND SHOULD BE CONSIDERED APPROXIMATE

NOTE:
 THIS PLAN IS COMPRISES OF PART OF LOTS 6 AND 7, CONCESSION 7, GEOGRAPHIC TOWNSHIP OF CAISTOR IN THE TOWN OF WEST LINCOLN, REGIONAL MUNICIPALITY OF NIAGARA

CAUTION:
 A) THIS IS NOT A PLAN OF SURVEY AND SHALL NOT BE USED EXCEPT FOR THE PURPOSE INDICATED IN THE TITLE BLOCK.

B) THIS PLAN IS PROTECTED BY COPYRIGHT ©

METRIC NOTE:
 DISTANCES SHOWN ON THIS PLAN ARE IN METRES AND CAN BE CONVERTED TO FEET BY DIVIDING BY 0.3048

SIXTEEN ROAD
 (ORIGINAL ROAD ALLOWANCE BETWEEN CONCESSION 6 AND 7)
 (20.12± WIDE)

3 Nov 2015
 DATE

[Signature]
 ROB A. McLAREN, O.L.S.

A.T. McLaren Limited
 LEGAL AND ENGINEERING SURVEYS

69 JOHN STREET SOUTH, SUITE 230
 HAMILTON, ONTARIO, L8N 2B9
 PHONE (905) 527-8559

Drawn AS	Checked KM	Scale 1:2750	Dwg.No. 38241-SK
----------	------------	--------------	------------------